

CITY OF NEWTON

IN CITY COUNCIL

TRAFFIC COUNCIL REPORT

THURSDAY, NOVEMBER 16, 2017

Present: David Koses, Traffic Council Chair; Sgt. Jay Babcock, Newton Police Department; Councilor Ciccone and Alicia Wilson, Resident Member

Absent: Stephen Simoglou, Traffic Engineer

Also Present: Councilor Rice

Mr. Koses provided Council members with a PowerPoint presentation, attached to this report.

TC39-17 DAVID KOSES, TRANSPORTATION COORDINATOR, requesting consideration of parking regulations on Olde Field Road between Brandeis Road and ~~Nardone Road~~ Haynes Road. (Ward 8) [04/28/17 @ 2:10 PM] [REVISED 05/01/17]

HELD 5-0 on 05/25/17. Held for trial of the following: Olde Field Road, parking prohibited, school days, west side, between Brandeis Road and Haynes Road.

ACTION: APPROVED AS AMENDED 4-0. Approved language of TPR Number 371. This item may be appealed through the close of business December 6, 2017. TPR 371 is as follows: Parking prohibited, Olde Field Road, 7:00 a.m. to 4:00 p.m., school days, west side, between Brandeis Road and Haynes Road.

NOTE: Council members were provided with a location map, site photos and road characteristics. Mr. Koses briefly reviewed with Council members the trial implemented on May 25, 2017. This item was docketed as a result of the Police Department implementing a temporary emergency parking restriction due to the difficulty that school buses and emergency vehicles on Olde Field Road, especially at the bend of the road due to parked up vehicles were experiencing.

Mr. Koses opened the discussion to members of the public who were present. A resident expressed that the trial has proven to be an improvement. One resident said that the signs are unclear and suggested changing the language to make clearer.

Mr. Koses suggested including the time of 7:00 a.m. to 4:00 p.m., on school days. Sgt. Babcock agreed and stated that the trial, if approved it should be consistent with Adeline Road parking restrictions.

Sgt. Babcock stated that a two-hour parking restriction would allow students to shuffle their vehicles and would support a parking prohibition from 7:00 a.m. to 4:00 p.m., school days.

Council members were provided with a draft Traffic and Parking Regulation (TPR) for consideration. Without further discussion, Mr. Koses made the motion to approve as amended parking prohibited, Olde Field Road, 7:00 a.m. to 4:00 p.m., school days, west side, between Brandeis Road and Haynes Road. Council members agreed 4-0. Mr. Koses stated that this item may be appealed through the close of business December 6, 2017.

TC27-16 SGT. BABCOCK AND DAVID KOSES, TRANSPORTATION COORDINATOR, requesting review and possible change to the parking regulations on Summer Street. (Ward 5) [07/12/16 @ 2:58 PM]
HELD 5-0 on 04/13/17. Hold for a trial of the removal of the following existing parking regulation: Two-hour limit, north side, 8:00 a.m. to 6:00 p.m., from a point 200 feet east of Chestnut Street, to a point 20 feet west of High Street. Note that during the trial period, there will be no parking regulation on the north side of Summer Street, with the exception of “no parking any time” up to 50 feet of the intersections of High Street and Chestnut Street, up to the judgment of the Traffic Engineer.
ACTION: **APPROVED 4-0. Approved language of TPR Number 372. This item may be appealed through the close of business December 6, 2017. TPR 372 removes the two-hour parking regulation on the north side of Summer Street.**

NOTE: Council members were provided with a location map, site photos and road characteristics. Mr. Koses briefly reviewed with Council members the trial implemented on April 13, 2017.

Mr. Koses stated that the width of Summer Street varies from 36 feet at the Chestnut Street intersection to 24 feet at the High Street intersection. Summer Street is a public street, the utility poles are located on the north side and the fire hydrants are located on the south side. Prior to the trial Summer Street had two parking restrictions including a two-hour limit, north side, 8:00 a.m. to 6:00 p.m., from a point 200 feet east of Chestnut Street, to a point 20 feet west of High Street and prohibited, all days, south side, from a point 60 feet east of Chestnut Street to High Street. The trial removed the existing parking regulation of a Two-hour limit, north side, 8:00 a.m. to 6:00 p.m., from a point 200 feet east of Chestnut Street, to a point 20 feet west of High Street.

Since the trial was implemented, Mr. Koses observed on six different occasions between seven to twelve vehicles parking on Summer Street.

Mr. Koses opened the discussion to members of the public who were present. There was no public comment.

Council members were provided with a draft Traffic and Parking Regulation (TPR) for consideration. Without discussion, Ms. Wilson made a motion to approve the TPR that removes the two-hour parking regulation on the north side of Summer Street. Council members agreed 4-0. Mr. Koses stated that this item may be appealed through the close of business December 6, 2017.

TC119-17 NEWTON POLICE DEPARTMENT, requesting No Parking Anytime, from the corner of Oak Street to the property line of #16 Indiana Terrace, on the even side of Indiana Terrace to address vehicles blocking the turning radius of postal trucks making deliveries for the US Postal Service. (Ward 5) [10/13/17 @ 10:36 AM]

ACTION: **APPROVED AS AMENDED 4-0. Approved language of TPR Number 373. This item may be appealed through the close of business December 6, 2017. TPR 373 is as follows: Parking prohibited, any time, Indiana Terrace, both sides, Oak Street to a point 180 feet westerly.**

NOTE: Council members were provided with a location map, site photos and road characteristics.

Mr. Koses stated that Indiana Terrace is 23 feet wide along this section. Indiana Terrace is a public street, the utility poles and fire hydrants are located on the north side. There are no current parking restrictions. Mr. Koses observed on four different occasions between two to six vehicles parking on Indiana Terrace.

Mr. Koses opened the discussion to members of the public who were present. A resident stated that she supports the proposal. In fact, would support a parking restriction on both sides of Indiana Terrace. Drivers ignore the existing posted sign of No Parking Here to Corner. A concern is that drivers will have the tendency to park further up on Indiana Terrace where the road narrows.

Mr. Koses stated that if necessary, the Police Department could implement a temporary emergency parking restriction on the narrower section of Indiana Terrace until an item is docketed and discussed by Traffic Council. Councilor Rice agreed and stated if the neighbors desire a one or two- hour parking restriction, he would docket the request.

Sgt. Babcock stated that he made three site visits to this location after receiving complaints from the Post Office. Post Office trucks cannot make the turning radius when entering and exiting the Post Office parking lot without trying many times. Sgt. Babcock agreed with a parking restriction on both sides as the resident suggested.

Council members were provided with a draft Traffic and Parking Regulation (TPR) for consideration. Without further discussion, Sgt. Babcock made a motion to approve the TPR that prohibits parking, any time, Indiana Terrace, both sides, Oak Street to a point 180 feet westerly. Council members agreed 4-0. Mr. Koses stated that this item may be appealed through the close of business December 6, 2017.

TC110-17 SUSAN PHILLIPS-GRAY, 185 Paulson Road, requesting implementation of a one-side only parking regulation along Paulson Road between Evelyn Road and Beacon Street during school hours. (Ward 5) [09/05/17 @ 3:58 PM]

ACTION: **APPROVED 4-0. Approved language of TPR Number 374. This item may be appealed through the close of business December 6, 2017. TPR 374 is as follows: Parking prohibited, Paulson Road, school days, 8:00 a.m. to 4:00 p.m., west side, Beacon Street to Evelyn Road.**

NOTE: Council members were provided with a location map, site photos and road characteristics.

Mr. Koses stated that the new Zervas Elementary School is located directly opposite of Paulson Road. Mr. Koses stated that Paulson Road is 23 feet wide. Paulson Road is a public street, the utility poles switch from the east side to west side. The fire hydrants are located on the east side. There are no current parking restrictions on either side. Mr. Koses presented parking observations for six separate occasions, where between five and fifteen vehicles were observed on Paulson Road. Some of these vehicles are likely to be Angier staff parking.

Mr. Koses stated that three emails and photos were received in support of a parking restriction on Paulson Road. These emails and photos are on file. He then opened the discussion to members of the public who were present. A resident stated that during student drop-off/pick-up times Paulson Road is impassible. Drivers cannot travel in both directions when vehicles are parked on both sides. It is concerning that, a new school does not have adequate employee parking. Safety is necessary to address increased traffic and parking issues on Evelyn Road during school hours to allow for emergency vehicle access.

Councilor Rice agreed that during student drop-off/pick-up times Paulson Road is impassible especially at the corner of Beacon Street and Paulson Road.

Council members were provided with a draft Traffic and Parking Regulation (TPR) for consideration. Without further discussion, Councilor Ciccone made a motion to approve the TPR that prohibits parking, Paulson Road, school days, 8:00 a.m. to 4:00 p.m., west side, Beacon Street to Evelyn Road. Council members agreed 4-0. Mr. Koses stated that this item may be appealed through the close of business December 6, 2017.

TC123-17 COUNCILOR RICE, requesting parking regulations on the east side of Evelyn Road, between Beacon Street and Paulson Road during Zervas Elementary School drop-off and pick-up hours. (Ward 5) [10/25/17 @ 9:26 AM]

ACTION: **APPROVED 4-0. Approved language of TPR Number 375. This item may be appealed through the close of business December 6, 2017. TPR 375 is as follows: Parking prohibited, Evelyn Road, school days, 8:00 a.m. to 4:00 p.m., west side, from a point 110 feet north of Beacon Street to Paulson Road.**

NOTE: Council members were provided with a location map, site photos and road characteristics.

Mr. Koses stated that the width of Evelyn Road varies from 28 feet to 24 feet wide traveling north. In April 2017, Traffic Council approved no parking, any time, west side, from Beacon Street to a point 110 feet northerly. The utility poles and fire hydrants are located on the west side.

Sgt. Babcock added that this item was docketed as a result of the Police Department implementing a temporary emergency parking restriction due to new parents, new school and two homes under construction.

Mr. Koses stated that two emails were received, on file supporting a parking restriction on Evelyn Road. He then opened the discussion to members of the public who were present. Residents expressed their concerns. Safety is necessary to address increased traffic and parking issues on Evelyn Road during school hours to allow for emergency vehicle access. Residents present agreed to a parking prohibition similar to Paulson Road be implemented on Evelyn Road, parking prohibited, school days, 8:00 a.m. to 4:00 p.m., west side.

Councilor Rice agreed that during student drop-off/pick-up times Evelyn Road is impassible and a parking prohibition may work well.

Council members were provided with a draft Traffic and Parking Regulation (TPR) for consideration. Without further discussion, Councilor Ciccone made a motion to approve the TPR that prohibits parking, Evelyn Road, school days, 8:00 a.m. to 4:00 p.m., west side, from a point 110 feet north of Beacon Street to Paulson Road. Council members agreed 4-0. Mr. Koses stated that this item may be appealed through the close of business December 6, 2017.

TC84-17 DOUGLAS JONES, 81 Waban Avenue, requesting a two-hour parking restriction, 9:00 a.m. to 5:00 p.m., Monday through Friday on Waban Avenue, from # 81 to #119, north side, between Manitoba Road and Crofton Road to enhance safety. (Ward 5) [08/11/17 @ 11:32 AM]

ACTION: **APPROVED AS AMENDED 3-1 (Koses opposed). Approved language of TPR Number 376. This item may be appealed through the close of business December 6, 2017. TPR 376 creates a 2-hour parking zone, Monday to Friday, 8:00 a.m. to 4:00 p.m., except by Waban Parking Permit on the south side of this section of Waban Avenue, and a No Parking School Days zone on the north side.**

NOTE: Council members were provided with a location map, site photos, options for consideration and road characteristics.

Mr. Koses stated that this section of Waban Avenue is very scenic. Waban Avenue is a public way, approximately 22-23 feet wide (in this section). The utility poles and sidewalks are located on the north side. No fire hydrants observed. Mr. Koses stated that he observed between seven to twelve vehicles parking on Waban Avenue, northern roadway between Manitoba Road and Crofton Road. There are no current parking restrictions along this section of Waban Avenue.

Mr. Koses provided Council members with several reasons to consider on voting “no action” on this request including the following:

- 1) Maximum of only 12 vehicles were observed by staff – all on the south side.
- 2) Most of this block typically has few parked vehicles.
- 3) Adding a parking regulation would require the addition of signs along a very scenic area.

He then provided Council members with an option of adding this section of Waban Avenue into the Waban Village Parking Plan by implementing no parking on north side, two-hour limit 9:00 a.m. to 5:00 p.m., except by permit on the south side issuing four new permits for non-residents.

This parking plan would provide parking for residents and their visitors and discourage commuters from parking in the area.

Mr. Koses opened the discussion to members of the public who were present. Mr. Jones stated that since the opening of the Angier Elementary School parents are parking up this area of Waban Avenue and Nehoiden Road during drop-off and pick-up times. There is no crossing guard and safety is necessary. The school has asked parents not to park in the neighborhood. Commuters are also parking up the area. He then stated that he would strongly support a parking restriction. Mr. Jones agrees Waban Avenue is a scenic area, but stated that he prefers posted signs rather than parked vehicles in the area. He then suggested that staff parking should be spread throughout the neighborhood, designating areas. Mr. Jones then stated that Traffic Council avoided installing a parking restriction in front of one residents home.

Councilor Rice stated that he would support a parking restriction on this section of Waban Avenue.

Mr. Koses reiterated and stated that he observed between seven to twelve vehicles parking on Waban Avenue, in this area. The remainder of Waban Avenue is generally free of parked vehicles. Mr. Koses stated that Traffic Council avoided extending the Waban Village Parking regulation to one home because the home is positioned at a corner, and Traffic Council members were able to consider that house to be a transition point between an area with a parking regulation and one without any parking regulation in place.

Councilor Rice suggested implementing a two-hour limit, 9:00 a.m. to 5:00 p.m., Monday through Friday, except by permit for residents on the odd side of Waban Avenue to deter commuter parking.

Mr. Koses was opposed to Councilor Rice's suggestion. He asked Council members if there should be a parking restriction for only the twelve cars observed. He then took a straw poll. Should this section of Waban Avenue have any parking restriction? Sgt. Babcock and Councilor Ciccone suggested no parking, school days rather than no parking any time and a two-hour limit 9:00 a.m. to 5:00 p.m., Monday through Friday, except by permit.

Mr. Koses briefly described the Waban Village Parking Plan and stated that Traffic Bureau Division would determine if an additional four permits to non-residents (not living on Waban Avenue) to Angier staff, after school staff or employees should be issued.

Council members were provided with a draft Traffic and Parking Regulation (TPR) for consideration. Without further discussion, Ms. Wilson made a motion to approve as amended the TPR that creates a 2-hour parking zone, Monday to Friday, 8:00 a.m. to 4:00 p.m., except by Waban Parking Permit on the south side of this section of Waban Avenue, and a No Parking School Days zone on the north side. Council members agreed 3-1, Mr. Koses opposed. Mr. Koses stated that this item may be appealed through the close of business December 6, 2017.

TC122-17 DAVID KOSES, TRANSPORTATION COORDINATOR, requesting to update the Traffic and Parking Regulations (TPR) for turning restrictions from Beacon Street onto Beethoven Avenue, to be consistent with existing posted signage. This item will make no changes to currently posted signage. (Ward 5) [10/24/17 @ 4:44 PM]

ACTION: **APPROVED 3-0 (Ciccione not voting). Approved language of TPR Number 377. This item may be appealed through the close of business December 6, 2017. TPR 377 changes the turning restrictions from Beacon Street and from Evelyn Road onto Beethoven Road to be consistent with the posted regulations.**

NOTE: Council members were provided with a photo of the existing signage and the existing Traffic and Parking Regulations (TPR) regulations.

Mr. Koses stated that the existing posted sign was misprinted, and is confusing. The sign should read 12 Noon to 1:00 p.m., not 2:00 p.m. to 1:00 p.m. This request is to update the TPR for turning restrictions from Beacon Street onto Beethoven Avenue, to be consistent with existing posted signage. This item will make no changes to currently posted signage.

Council members were provided with a draft Traffic and Parking Regulation (TPR) for consideration. Without discussion, Mr. Koses made a motion to approve the TPR changing the turning restrictions from Beacon Street and from Evelyn Road onto Beethoven Road to be consistent with the posted regulations. Council members agreed 3-0, Councilor Ciccione not voting. Mr. Koses stated that this item may be appealed through the close of business on December 6, 2017.

TC9-17 DAVID KOSES, TRANSPORTATION COORDINATOR AND STEPHEN SIMOGLOU, TRAFFIC ENGINEER, requesting discussion and approval of a new RRFB to be installed on Lagrange Street between the Kessler Woods site driveway and the Brookline Town Line, to be funded entirely by the Kessler Woods Developer (Chestnut Hill Realty Development LLC), and subsequently owned and maintained by the City, in accordance with Board Order 102-06(12) dated November 17, 2014. (Ward 8) [02/06/17 @ 9:16 AM]

HELD 5-0 on 03/16/17

HELD 4-0 on 05/25/17, Blazar not voting

ACTION: **HELD 3-0, Ciccione not voting**

NOTE: Mr. Koses made a motion to hold this item without discussion. Council members agreed 3-0, Councilor Ciccione not voting.

TC121-17 CAPTAIN ANASTASIA, NEWTON POLICE DEPARTMENT, requesting the addition of a bus zone on Albemarle Road to ensure no parking between 7:00 a.m. to 8:00 a.m. and 1:00 p.m. to 3:00 p.m., school days. (Ward 3) [10/18/17 @ 11:19 AM]

ACTION: **APPROVED 3-0 (Cicccone not voting). Approved language of TPR Number 378. This item may be appealed through the close of business December 6, 2017. TPR 378 creates a bus zone on Albemarle Road during specific hours for the pick-up and drop-off of Day Middle School students.**

NOTE: Council members were provided with a location map, photos, temporary parking regulations, current parking regulations and observations.

Mr. Koses stated that the angled parking spaces on Albemarle Road are used by the school buses dropping off and picking up students at the Day Middle School. Vehicles were parking in these angled spaces prohibiting the school buses from parking. The Police Department implemented a temporary emergency parking restriction prohibiting private vehicles from parking in these angled spaces between 7:00 a.m. to 8:00 a.m. and 1:00 p.m. to 3:00 p.m., school days.

Mr. Koses provided Council members with three options for consideration:

- 1) Repaint curb and spaces to highlight that there is no parking during certain hours
- 2) Add permanent signage
- 3) Modify the TPR to restrict parking during certain hours.

Council members were provided with a draft Traffic and Parking Regulation (TPR) for consideration. Without discussion, Mr. Koses made a motion to approve the TPR creating a bus zone on Albemarle Road during specific hours for the pick-up and drop-off of Day Middle School students. Council members agreed 3-0, Councilor Cicccone not voting. Mr. Koses stated that this item may be appealed through the close of business on December 6, 2017.

TC115-17 DAVID KOSES, TRANSPORTATION COORDINATOR, requesting a change to the parking meter zone on the north side of Commonwealth Avenue, in **Sec. TPR-176. Parking regulations pertaining to particular streets.**, to add parking meters and/or a time limit to the currently unmetered parking spaces closest to the Boston City Line. (Ward 7) [09/22/17 @ 12:38 PM]

HELD 5-0 on 10/26/17.

ACTION: **APPROVED 3-0 (Cicccone not voting). Approved language of TPR Number 379. This item may be appealed through the close of business December 6, 2017. TPR 379 creates a short 1-hour parking regulation on Commonwealth Avenue near the Boston City Line.**

NOTE: Council members were provided with a location map and site photos. Mr. Koses stated that this item was held on October 26, 2017 pending clarification from the City's Law Department whether the MBTA owns and maintains this property, or whether it is owned and maintained by the City. The City's Law Department confirmed that the property is owned and maintained by the City, not the MBTA.

Mr. Koses stated that drivers have the tendency to park all day in these two unmetered parking spaces. In October, he recommended the installation of two meters. He then said that the City's Traffic Superintendent has confirmed that the City cannot safely install two meters in this area due to underground utilities. He recommends time-restricted zone, signs to be attached onto nearby poles. This section of Commonwealth Avenue is currently posted with a one-hour parking restriction.

Sgt. Babcock requested due to site issue difficulties and high volumes of pedestrian traffic to change the yellow road paint to white paint at the two parking stalls.

Council members were provided with a draft Traffic and Parking Regulation (TPR) for consideration. Without further discussion, Mr. Koses made a motion to approve the TPR by creating a short 1-hour parking regulation on Commonwealth Avenue near the Boston City Line. Meters will not be installed. Council members agreed 3-0, Councilor Ciccone not voting. Mr. Koses stated that this item may be appealed through the close of business December 6, 2017

Respectfully submitted,

David Koses, Transportation Coordinator
Traffic Council Chair

CITY OF NEWTON

TRAFFIC & PARKING REGULATION

TPR NO. 371

November 16, 2017

In accordance with the vote of the Traffic Council on November 16, 2017:

The City of Newton Traffic & Parking Regulations, as established in Ordinance Z-16, dated December 3, 2007, as amended, be further amended as follows:

By INSERTING into the provisions of **Sec. TPR-176. Parking regulations pertaining to particular streets.**, the following:

Olde Field Road

- (1) Prohibited, school days, 7:00 a.m. to 4:00 p.m., west side, between Brandeis Road and Haynes Road.

Approved as to legal form and character:

(SGD) DONNALYN B. LYNCH KAHN
City Solicitor

(SGD) DAVID A. OLSON
City Clerk

CITY OF NEWTON

TRAFFIC & PARKING REGULATION

TPR NO. 372

November 16, 2017

In accordance with the vote of the Traffic Council on November 16, 2017:

The City of Newton Traffic & Parking Regulations, as established in Ordinance Z-16, dated December 3, 2007, as amended, be further amended as follows:

By DELETING from the provisions of **Sec. TPR-176. Parking regulations pertaining to particular streets.**, the following:

Summer Street

- (1) Two-hour limit, north side, 8:00 a.m. to 6:00 p.m., from a point 200 feet east of Chestnut Street, to a point 20 feet west of High Street.

And

By re-numbering existing paragraph (2) to (1)

Approved as to legal form and character:

(SGD) DONNALYN B. LYNCH KAHN
City Solicitor

(SGD) DAVID A. OLSON
City Clerk

CITY OF NEWTON

TRAFFIC & PARKING REGULATION

TPR NO. 373

November 16, 2017

In accordance with the vote of the Traffic Council on November 16, 2017:

The City of Newton Traffic & Parking Regulations, as established in Ordinance Z-16, dated December 3, 2007, as amended, be further amended as follows:

By INSERTING into the provisions of Sec. **TPR-176. Parking regulations pertaining to particular streets.**, the following:

Indiana Terrace

- (1) Prohibited, any time, both sides, Oak Street to a point 180 feet westerly.

Approved as to legal form and character:

(SGD) DONNALYN B. LYNCH KAHN
City Solicitor

(SGD) DAVID A. OLSON
City Clerk

CITY OF NEWTON

TRAFFIC & PARKING REGULATION

TPR NO. 374

November 16, 2017

In accordance with the vote of the Traffic Council on November 16, 2017:

The City of Newton Traffic & Parking Regulations, as established in Ordinance Z-16, dated December 3, 2007, as amended, be further amended as follows:

By INSERTING into the provisions of Sec. **TPR-176. Parking regulations pertaining to particular streets.**, the following:

Paulson Road

(1) Prohibited, school days, 8:00 a.m. to 4:00 p.m., west side, Beacon Street to Evelyn Road.

Approved as to legal form and character:

(SGD) DONNALYN B. LYNCH KAHN
City Solicitor

(SGD) DAVID A. OLSON
City Clerk

CITY OF NEWTON

TRAFFIC & PARKING REGULATION

TPR NO. 375

November 16, 2017

In accordance with the vote of the Traffic Council on November 16, 2017:

The City of Newton Traffic & Parking Regulations, as established in Ordinance Z-16, dated December 3, 2007, as amended, be further amended as follows:

By INSERTING into the provisions of Sec. **TPR-176. Parking regulations pertaining to particular streets.**, the following:

Evelyn Road

(2) Prohibited, school days, 8:00 a.m. to 4:00 p.m., west side, from a point 110 feet north of Beacon Street to Paulson Road.

Approved as to legal form and character:

(SGD) DONNALYN B. LYNCH KAHN
City Solicitor

(SGD) DAVID A. OLSON
City Clerk

CITY OF NEWTON

TRAFFIC & PARKING REGULATION

TPR NO. 376

November 16, 2017

In accordance with the vote of the Traffic Council on November 16, 2017:

The City of Newton Traffic & Parking Regulations, as established in Ordinance Z-16, dated December 3, 2007, as amended, be further amended as follows:

By DELETING from **Sec. TPR-208. Waban Village Parking District.**, the following:

(g) The maximum number of Waban village parking permits issued to a non-resident shall be as follows:

(5) Up to four (4) Waban Village Parking Permits for Waban Avenue.

By INSERTING into **Sec. TPR-208. Waban Village Parking District**, the following:

(c) The following streets or sections of streets compose the geographic boundary of the Waban Village Parking District:

Waban Avenue

(d) Northern section, Nehoiden Road to Crofton Road.

(g) The maximum number of Waban village parking permits issued to a non-resident shall be as follows:

(7) Up to eight (8) Waban Village Parking Permits for Waban Avenue.

By DELETING from **Sec. TPR-176. Parking regulations pertaining to particular streets.**, the following:

Waban Avenue

(2) Two-hour limit, 9:00 a.m. to 5:00 p.m., except by Waban Resident parking permit (Up to four non-resident permits permitted).

By INSERTING into **Sec. TPR-176. Parking regulations pertaining to particular streets,** the following:

Waban Avenue

(1) Prohibited, school days:

e) north side, northern section, Nehoiden Road to Crofton Road.

(2) Two-hour limit, 9:00 a.m. to 5:00 p.m., except by Waban Resident parking permit (Up to eight non-resident permits permitted).

e) south side, northern section, Nehoiden Road to Crofton Road.

Approved as to legal form and character:

(SGD) DONNALYN B. LYNCH KAHN
City Solicitor

(SGD) DAVID A. OLSON
City Clerk

CITY OF NEWTON

TRAFFIC & PARKING REGULATION

TPR NO. 377

November 16, 2017

In accordance with the vote of the Traffic Council on November 16, 2017:

The City of Newton Traffic & Parking Regulations, as established in Ordinance Z-16, dated December 3, 2007, as amended, be further amended as follows:

By DELETING from the provisions of **Sec. TPR-85. One-way streets.**, the following:

Beethoven Avenue, from 100 feet south of Beacon Street to Beacon Street, school days, 8:00 a.m. to 9:00 a.m. and 2:30 p.m. to 3:30 p.m.

By INSERTING into the provisions of **Sec. TPR-87. Left turns prohibited.**, the following:

Beacon Street onto *Beethoven Avenue*, Mondays, Wednesdays, Thursdays, Fridays, school days, 8:00 a.m. to 9:00 a.m. and 2:30 p.m. to 3:30 p.m., Tuesdays, school days, 8:00 a.m. to 9:00 a.m. and 12:00 p.m. to 1:00 p.m.

By INSERTING into the provisions of **Sec. TPR-89. Right turns prohibited.**, the following:

Beacon Street onto *Beethoven Avenue*, Mondays, Wednesdays, Thursdays, Fridays, school days, 8:00 a.m. to 9:00 a.m. and 2:30 p.m. to 3:30 p.m., Tuesdays, school days, 8:00 a.m. to 9:00 a.m. and 12:00 p.m. to 1:00 p.m.

By INSERTING into the provisions of **Sec. TPR-99. Through travel prohibited.**, the following:

Evelyn Road onto *Beethoven Avenue*, Mondays, Wednesdays, Thursdays, Fridays, school days, 8:00 a.m. to 9:00 a.m. and 2:30 p.m. to 3:30 p.m., Tuesdays, school days, 8:00 a.m. to 9:00 a.m. and 12:00 p.m. to 1:00 p.m.

Approved as to legal form and character:

(SGD) DONNALYN B. LYNCH KAHN
City Solicitor

(SGD) DAVID A. OLSON
City Clerk

CITY OF NEWTON

TRAFFIC & PARKING REGULATION

TPR NO. 378

November 16, 2017

In accordance with the vote of the Traffic Council on November 16, 2017:

The City of Newton Traffic & Parking Regulations, as established in Ordinance Z-16, dated December 3, 2007, as amended, be further amended as follows:

By INSERTING into **Sec. TPR-176. Parking regulations pertaining to particular streets., the following:**

Albemarle Road

(5) School Bus Parking Only, school days, 7:00 a.m. to 8:00 a.m. and 1:00 p.m. to 3:00 p.m., east side of easterly roadway, from a point 975 feet south of Waltham St, 330 feet southerly.

Approved as to legal form and character:

(SGD) DONNALYN B. LYNCH KAHN
City Solicitor

(SGD) DAVID A. OLSON
City Clerk

CITY OF NEWTON

TRAFFIC & PARKING REGULATION

TPR NO. 379

November 16, 2017

In accordance with the vote of the Traffic Council on November 16, 2017:

The City of Newton Traffic & Parking Regulations, as established in Ordinance Z-16, dated December 3, 2007, as amended, be further amended as follows:

By INSERTING into the provisions of **Sec. TPR-176. Parking regulations pertaining to particular streets.**, the following:

Commonwealth Avenue

- (5) One-hour limit, Saturdays included, 8:00 a.m. to 6:00 p.m.:
- a) North side, from a point 15 feet west of the Boston/Newton city line, westerly 45 feet.

And renumbering remainder

Approved as to legal form and character:

(SGD) DONNALYN B. LYNCH KAHN
City Solicitor

(SGD) DAVID A. OLSON
City Clerk

Traffic Council

City of Newton

November 18, 2017

Agenda (partial)

- ❖ TC39-17 DAVID KOSES, TRANSPORTATION COORDINATOR, requesting consideration of parking regulations on Olde Field Road between Brandeis Road and ~~Nardone Road~~ Haynes Road. (Ward 8)
- ❖ TC27-16 SGT. BABCOCK AND DAVID KOSES, TRANSPORTATION COORDINATOR, requesting review and possible change to the parking regulations on Summer Street. (Ward 5)
- ❖ TC119-17 NEWTON POLICE DEPARTMENT, requesting No Parking Anytime, from the corner of Oak Street to the property line of #16 Indiana Terrace, on the even side of Indiana Terrace to address vehicles blocking the turning radius of postal trucks making deliveries for the US Postal Service. (Ward 5)
- ❖ TC110-17 SUSAN PHILLIPS-GRAY, 185 Paulson Road, requesting implementation of a one-side only parking regulation along Paulson Road between Evelyn Road and Beacon Street during school hours. (Ward 5)
- ❖ TC123-17 COUNCILOR RICE, requesting parking regulations on the east side of Evelyn Road, between Beacon Street and Evelyn Road during Zervas Elementary School drop-off and pick-up hours. (Ward 5)
- ❖ TC84-17 DOUGLAS JONES, 81 Waban Avenue, requesting a two-hour parking restriction, 9:00 a.m. to 5:00 p.m., Monday through Friday on Waban Avenue, from # 81 to #119, north side, between Manitoba Road and Crofton Road to enhance safety. (Ward 5)

11.16.17

2

Traffic Council

Agenda (partial)

- ❖ TC122-17 DAVID KOSES, TRANSPORTATION COORDINATOR, requesting to update the Traffic and Parking Regulations (TPR) for turning restrictions from Beacon Street onto Beethoven Avenue, to be consistent with existing posted signage. This item will make no changes to currently posted signage. (Ward 5)
- ❖ TC9-17 DAVID KOSES, TRANSPORTATION COORDINATOR AND STEPHEN SIMOGLU, TRAFFIC ENGINEER, requesting discussion and approval of a new RRFB to be installed on Lagrange Street between the Kessler Woods site driveway and the Brookline Town Line, to be funded entirely by the Kessler Woods Developer (Chestnut Hill Realty Development LLC), and subsequently owned and maintained by the City, in accordance with Board Order 102-06(12) dated November 17, 2014. (Ward 8)
- ❖ TC121-17 CAPTAIN ANASTASIA, NEWTON POLICE DEPARTMENT, requesting the addition of a bus zone on Albemarle Road to ensure no parking between 7:00 a.m. to 8:00 a.m. and 1:00 p.m. to 3:00 p.m., school days. (Ward 3)
- ❖ TC115-17 DAVID KOSES, TRANSPORTATION COORDINATOR, requesting a change to the parking meter zone on the north side of Commonwealth Avenue, in **Sec. TPR-176. Parking regulations pertaining to particular streets.**, to add parking meters and/or a time limit to the currently unmetered parking spaces closest to the Boston City Line. (Ward 7)

11.16.17

3

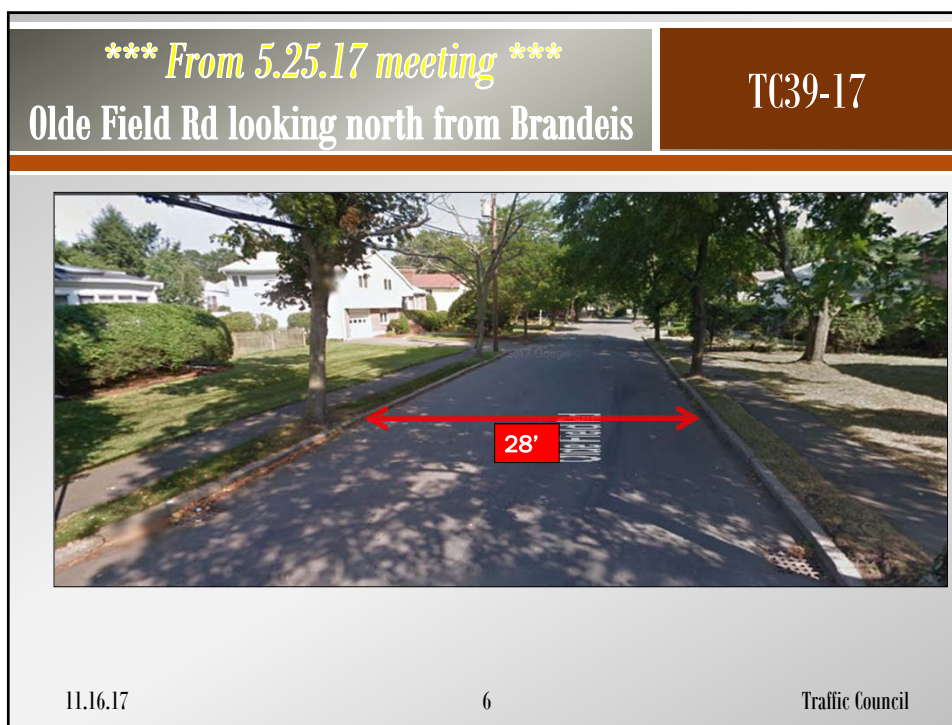
Traffic Council

TC39-17

∞ 4 ∞

Change to the parking regulations on Olde Field Rd (Brandeis Rd to Haynes Rd)

11.16.17



*** From 5.25.17 meeting ***

Olde Field Rd before parking regulations

TC39-17



7

Traffic Council

*** From 5.25.17 meeting ***

Olde Field Road characteristics

TC39-17

General Characteristics

- Public Way
- 1610' long
- 28' wide (between Brandeis and Nardon); 24' wide (between Nardon and Haynes)

Parking Observations – Section of Olde Field Road between Brandeis Road and Haynes Road

- Tues 05/02/17 @ 2pm: 0 west side; 0 east side
- Wed 05/03/17 @ 2pm: 8 west side; 4 east side
- Wed 05/04/17 @ 3pm: 3 west side; 1 east side
- Mon 05/08/17 @ 1pm: 1 west side; 2 east side
- Thurs 05/11/17 @ 11am: 0 west side; 0 east side

Current Parking Restrictions

- None
- Emergency Police-Approved Parking Regulations
Prohibited, east side, 7:00 a.m. to 4:00 p.m., school days, from Brandeis Rd to Rt 9.
2-hr limit, west side, 7:00 a.m. to 4:00 p.m., school days, from Brandeis Rd to Rt 9.

Location of Utility Poles and Hydrants

- Utility Poles and Fire Hydrants – east side

11.16.17

8

Traffic Council

*** From 5.25.17 meeting ***

Proposed TPR Language

TC39-17

By INSERTING into the provisions of **Sec. TPR- Sec. TPR-176**. Parking regulations pertaining to particular streets, the following:

Olde Field Road

- (1) Prohibited, east side, 7:00 a.m. to 4:00 p.m., school days, from Brandeis Road to Haynes Road.
- (2) Two-hour limit, west side, 7:00 a.m. to 4:00 p.m., school days, from Brandeis Road to Haynes Road.

11.16.17

9

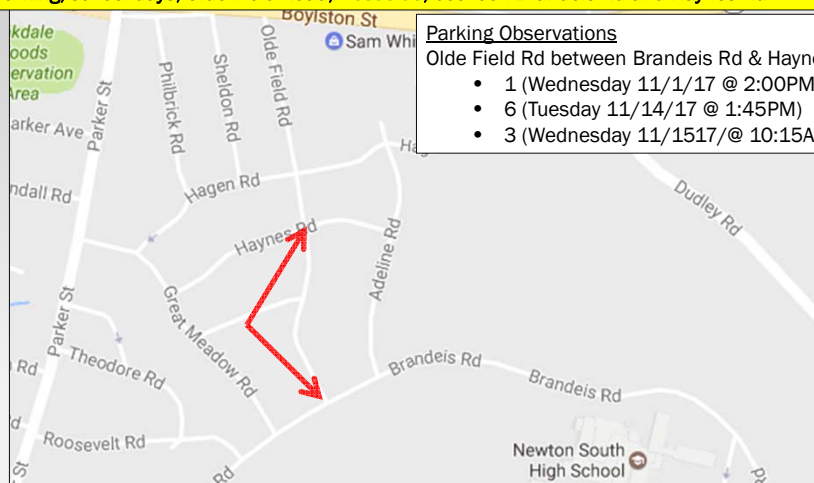
Traffic Council

Action taken May 25, 2017

TC39-17

Hold for Trial of the following:

No parking, school days, Olde Field Road, **west side**, between Brandeis Rd and Haynes Rd



Parking Observations

Olde Field Rd between Brandeis Rd & Haynes Rd

- 1 (Wednesday 11/1/17 @ 2:00PM)
- 6 (Tuesday 11/14/17 @ 1:45PM)
- 3 (Wednesday 11/15/17 @ 10:15AM)

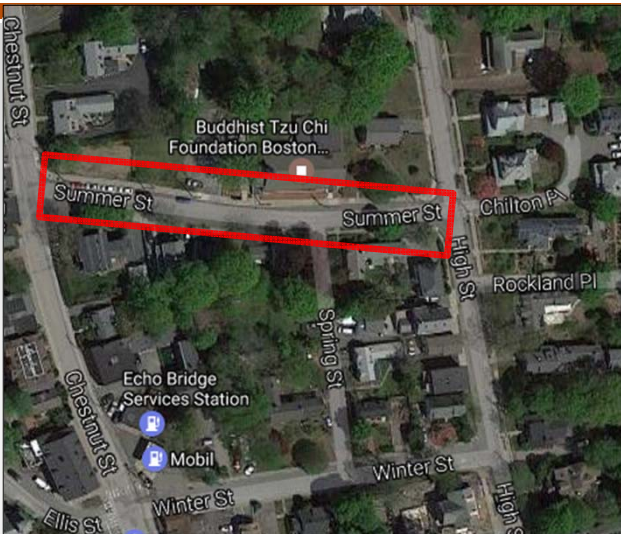
11.16.17

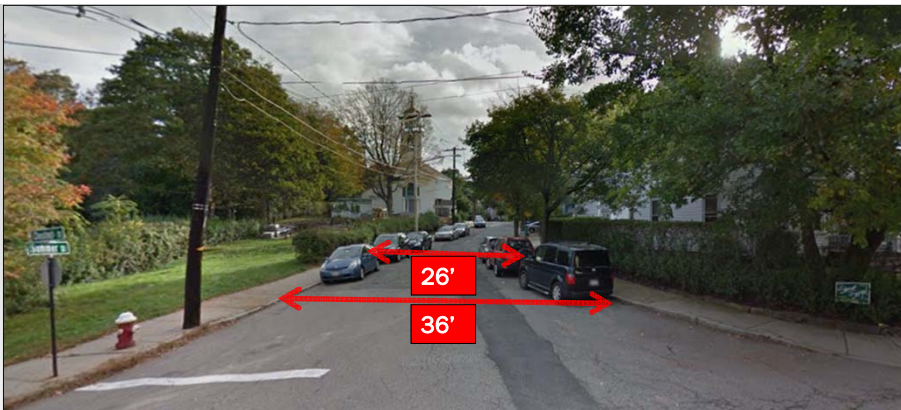
10

Traffic Council

<h2>Proposed TPR Language</h2>	<h2>TC39-17</h2>
<p>By INSERTING INTO the provisions of Sec. TPR-176. Parking regulations pertaining to particular streets., the following:</p> <p><i>Olde Field Road</i> Prohibited, school days, west side, between Brandeis Rd and Haynes Rd</p> <div data-bbox="932 842 1248 905" style="background-color: yellow; border: 1px solid black; padding: 2px; text-align: center;"> CAN BE APPEALED Appeal Deadline is Dec 6, 2017 </div> <div data-bbox="388 921 457 949" style="display: inline-block; width: 33%;">10.26.17</div> <div data-bbox="795 921 823 949" style="display: inline-block; width: 33%; text-align: center;">11</div> <div data-bbox="1114 921 1232 949" style="display: inline-block; width: 33%; text-align: right;">Traffic Council</div>	

<h1 style="margin: 0;">TC27-16</h1>		
<h2 style="margin: 0;">TC27-16</h2> <p style="font-size: 1.2em; margin: 5px 0;">∞ 12 ∞</p> <p style="margin: 10px 0;">Review and possible change to the parking regulations on Summer Street</p>		
11.16.17	12	Traffic Council


<p>*** From 4.13.17 meeting ***</p> <p>Location Map: Summer Street</p>		<p>TC27-16</p>
		
11.16.17	13	Traffic Council

<p>*** From 4.13.17 meeting ***</p> <p>Summer St looking east from Chestnut St</p>		<p>TC27-16</p>
		
11.16.17	14	Traffic Council

*** From 4.13.17 meeting ***

Summer St looking west from High St

TC27-16



11.16.17
15
Traffic Council

*** From 4.13.17 meeting ***

Summer Street Parking Regulations

TC27-16



LEGEND

——— Prohibited

——— 2-hr limit 8am-6pm, except Sa, Su, Ho

——— No restriction

11.16.17
16
Traffic Council

*** From 4.13.17 meeting ***

Summer Street characteristics

TC27-16

General Characteristics

- Public Way
- 460' long

Parking Observations

- 6 (1:30 PM Friday 03/24/17)
- 5 (3:30 PM Monday 03/27/17)
- 7 (1:30 PM Tuesday 03/28/17)
- 7 (11:30 AM Thursday 03/30/17)

Current Parking Restrictions

- (1) Two-hour limit, north side, 8:00 a.m. to 6:00 p.m., from a point 200 feet east of Chestnut Street, to a point 20 feet west of High Street.
- (2) Prohibited, all days, south side, from a point 60 feet east of Chestnut Street to High Street.

Location of Utility Poles and Hydrants

- Utility Poles – north side
- Fire Hydrants – south side

11.16.17

17

Traffic Council

Action taken April 13, 2017

TC27-16

Hold for Trial of the following:

Remove the following existing parking regulation:

Two-hour limit, north side, 8:00 a.m. to 6:00 p.m., from a point 200 feet east of Chestnut Street, to a point 20 feet west of High Street.




11.16.17

18

Traffic Council

Summer Street during Trial

TC27-16



Parking Observations

- 10 (1:40 PM Wednesday 11/1/17)
- 12 (1:30 PM Thursday 11/2/17)
- 8 (2:00 PM Monday 11/13/17)
- 7 (12:00 PM Tuesday 11/14/17)
- 7 (1:30 PM Tuesday 11/14/17)
- 8 (10:20 AM Wednesday 11/15/17)

11.16.17

19

Traffic Council

Optional TPR Language

TC27-16

By DELETING FROM the provisions of **Sec. TPR-176. Parking regulations pertaining to particular streets.**, the following:

Summer Street

(1) Two-hour limit, north side, 8:00 a.m. to 6:00 p.m., from a point 200 feet east of Chestnut Street, to a point 20 feet west of High Street.

CAN BE APPEALED
Appeal Deadline is Dec 6, 2017

11.16.17

20

Traffic Council

TC119-17

21

No Parking Anytime on the even side of Indiana Terrace near Oak St

11.16.17

21

Traffic Council

Location Map: Indiana Terrace

TC119-17




11.16.17

22

Traffic Council

Indiana Terrace looking west from Oak St

TC119-17



11.16.17

23

Traffic Council

Indiana Terrace characteristics

TC119-17

General Characteristics

- 23' wide along this section

Parking Observations

- 6 (Monday 11/1/17 @ 1:50 PM. 5 – south side; 1 – north side)
- 4 (Tuesday 11/14/17 @ 1:00 PM. 4 – south side; 0 – north side)
- 3 (Tuesday 11/14/17 @ 2:00 PM. 3 – south side; 0 – north side)
- 2 (Wednesday 11/15/17 @ 10:25 AM. 2 – south side; 0 – north side)

Current Parking Restrictions

- None

Location of Utility Poles and Hydrants

- Utility Poles – north side
- Fire Hydrants – north side

11.16.17

24

Traffic Council

Indiana Terrace Current Parking Regulations & Options		TC119-17
No official parking regulations currently included in the Traffic and Parking Regulations.		
<div> <p>Recommended Change: No Parking from Oak Street to a point 180 feet westerly (discuss which side to restrict)</p> </div>		
		
<div> <p>LEGEND</p> <p>— Parking Prohibited (north or south side)</p> </div>		
11.16.17	25	Traffic Council

Optional TPR Language		TC119-17
<p>By INSERTING into the provisions of Sec. TPR-176. Parking regulations pertaining to particular streets., the following:</p>		
<p><i>Indiana Terrace</i> (1) No parking, South Side, Any Time, Oak Street to a point 180 feet westerly.</p>		
<p>***OR***</p>		
<p><i>Indiana Terrace</i> (1) No parking, North Side, Any Time, Oak Street to a point 180 feet westerly.</p>		
<p><i>Note: the north side includes utility poles and driveways, for easier sign posting. Most parking currently occurring on the south side.</i></p>		
<div> <p>CAN BE APPEALED Appeal Deadline is Dec 6, 2017</p> </div>		
11.16.17	26	Traffic Council

TC110-17

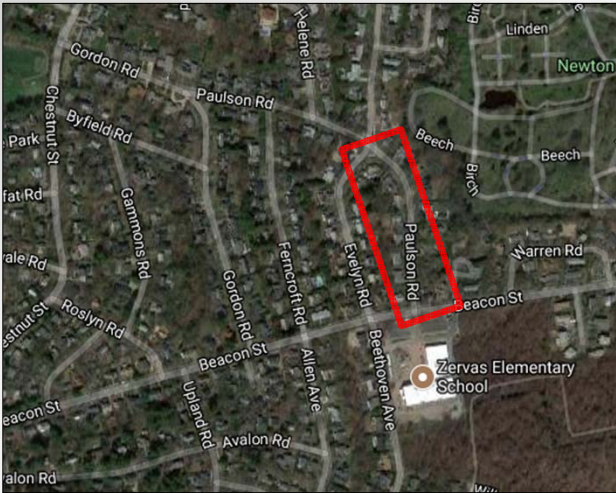
∞ 27 ∞

One-side only parking regulation along Paulson Rd between Evelyn Rd and Beacon St

11.16.17
27
Traffic Council

Location Map: Paulson Road

TC110-17



11.16.17
28
Traffic Council

Paulson Rd looking north from Beacon St

TC110-17



11.16.17

29

Traffic Council

Paulson Road characteristics

TC110-17

General Characteristics

- 23 feet wide

Parking Observations

- Wednesday 11/01/17 @ 1:30 PM: 3 (east side); 2 (west side)
- Thursday 11/02/17 @ 1:150 PM: 4 (east side); 5 (west side)
- Tuesday 11/07/17 @ 12:30 PM: 6 (east side); 9 (west side)
- Thursday 11/09/17 @ 1:45 PM: 5 (east side); 3 (west side)
- Monday 11/13/17 @ 11:30AM: 4 (east side); 4 (west side)
- Monday 11/13/17 @ 2:00PM: 2 (east side); 3 (west side)

Current Parking Restrictions

- None


Location of Utility Poles and Hydrants

- Utility Poles – Switch from East to West side
- Fire Hydrants – East side

11.16.17

30

Traffic Council

Paulson Road Parking Regulations	TC110-17
<p>No official parking regulations currently included in the Traffic and Parking Regulations.</p>	
<p>Potential Change: No Parking, west side, 9AM - 4PM, school days</p>	<div style="display: flex; align-items: center;"> <div style="flex: 1;">  </div> <div style="flex: 0.5; padding: 0 10px;"> <p>LEGEND</p> <p>— Parking Prohibited 9AM-4PM, School Days</p> </div> </div>
11.16.17	31
Traffic Council	

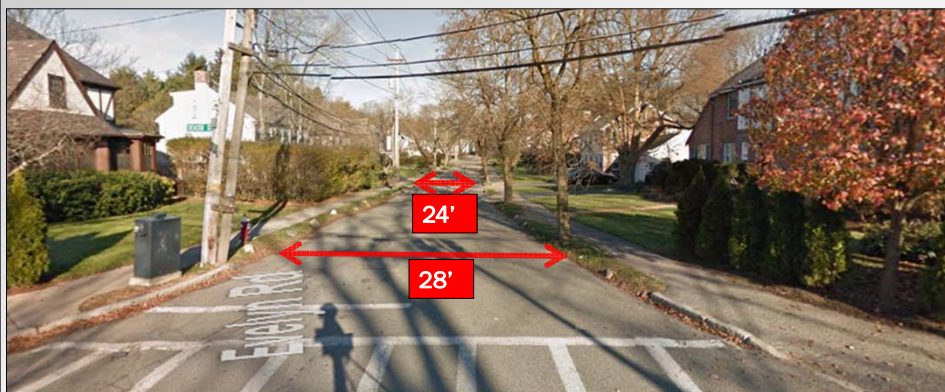
Optional TPR Language	TC110-17
<p>By INSERTING into the provisions of Sec. TPR-176. Parking regulations pertaining to particular streets., the following:</p> <p><i>Paulson Road</i> (1) <i>No parking</i>, west side, 9:00 a.m. – 4:00 p.m., school days, Beacon Street to Evelyn Road</p>	
<p>CAN BE APPEALED Appeal Deadline is Dec 6, 2017</p>	
11.16.17	32
Traffic Council	

<h1 style="margin: 0;">TC123-17</h1> <p style="font-size: 24px; margin: 10px 0;">∞ 33 ∞</p> <p style="margin: 0;">Parking regulations on the east side of Evelyn Rd between Beacon St & Paulson Rd</p>		
<div style="display: flex; justify-content: space-between;"> 11.16.17 33 Traffic Council </div>		

<h2 style="margin: 0;">Location Map: Evelyn Rd</h2>		<h2 style="margin: 0;">TC123-17</h2>
		
<div style="display: flex; justify-content: space-between;"> 4.13.17 34 Traffic Council </div>		

Evelyn Rd looking north from Beacon St

TC123-17



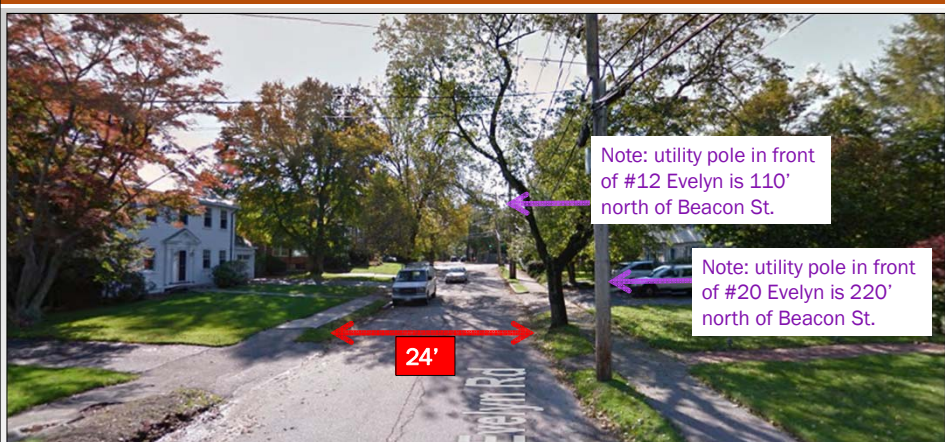
4.13.17

35

Traffic Council

Evelyn Rd looking south toward Beacon

TC123-17




4.13.17

36

Traffic Council

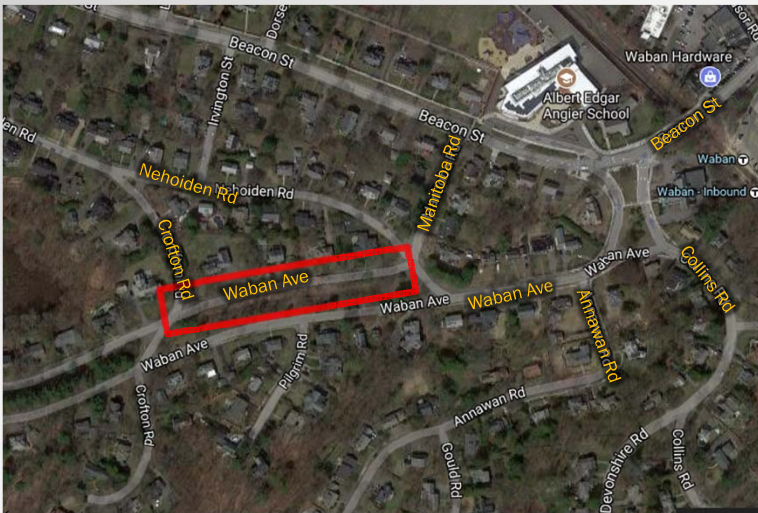
Evelyn Road characteristics		TC123-17
<p><u>General Characteristics</u></p> <ul style="list-style-type: none"> Public Way 2,628' long <p><u>Current Parking Restrictions</u></p> <ul style="list-style-type: none"> None <p><u>Location of Utility Poles and Hydrants</u></p> <ul style="list-style-type: none"> Utility Poles – west side Fire Hydrants – west side 		
4.13.17	37	Traffic Council

Evelyn Road Parking Regulations Approved on 4.13.17		TC123-17
<p>(1) No parking, any time, west side, from Beacon Street to a point 110 feet northerly.</p>		
<div style="display: flex; align-items: flex-start;"> <div style="border: 1px solid black; padding: 5px; margin-right: 10px;"> <p><u>LEGEND</u></p> <p>--- Prohibited</p> <p>--- No restriction</p> </div> </div>		
4.13.17	38	Traffic Council

<h2 style="margin: 0;">Evelyn Road — Optional Additional Parking Restriction</h2>	<h2 style="margin: 0;">TC123-17</h2>
<div style="display: flex; align-items: flex-start;"> <div style="border: 1px solid black; padding: 5px; margin-right: 10px; width: 200px;"> <p style="text-align: center; margin: 0;">LEGEND</p> <p>■ Prohibited</p> <p>■ No Parking 9AM-4PM School Days</p> <p>■ No restriction</p> </div>  </div>	
4.13.17	Traffic Council

<h2 style="margin: 0;">Optional TPR Language</h2>	<h2 style="margin: 0;">TC123-17</h2>
<p>By INSERTING into the provisions of Sec. TPR-176. Parking regulations pertaining to particular streets., the following:</p> <p><i>Evelyn Road</i></p> <p>(2) No parking, 9:00 a.m. – 4:00 p.m. school days, west side, from a point 110 feet north of Beacon Street to Paulson Road.</p>	
4.13.17	Traffic Council

<h1 style="margin: 0;">TC84-17</h1> <p style="font-size: 24px; margin: 10px 0;">∞ 41 ∞</p> <p style="margin: 0;">Parking restriction on Waban Avenue, from # 81 to #119, north side</p>		
<div style="display: flex; justify-content: space-between;"> 11.16.17 41 Traffic Council </div>		

<h2 style="margin: 0;">Location Map: Waban Avenue</h2>	<h2 style="margin: 0;">TC84-17</h2>
	
<div style="display: flex; justify-content: space-between;"> 9.22.16 Traffic Council </div>	

Site Photo — Waban Ave, north roadway

TC84-17



Looking west toward Crofton



Looking east toward Manitoba

43

Waban Avenue — northern roadway

TC84-17

General Characteristics

- 700 feet (Manitoba to Crofton)
- Public Way
- 22-23 feet wide (along this section)
- Utility poles on the north side
- No hydrants observed
- Sidewalks on the north side

Current Parking Restrictions

- None along this section

Parking Observations:

Date / Time	Waban Ave, northern roadway between Manitoba & Crofton
Wed 11/1/17 @ 1:25 PM	9
Thu 11/2/17 @ 1:25 PM	6
Tue 11/7/17 @ 12:45 PM	12
Thu 11/9/17 @ 2:00 PM	10
Mon 11/13/17 @ 11:35 AM	10
Mon 11/13/17 @ 2:00 PM	10
Tue 11/14/17 @ 1:15 PM	7

9.22.16

Traffic Council

Reasons to consider taking no action

TC84-17

- Maximum of 12 vehicles observed by staff – all on the south side
- Most of this block typically has few vehicles parked
- Adding a parking regulation would require the addition of signs along a very scenic area.

11.16.17

45

Traffic Council

Options

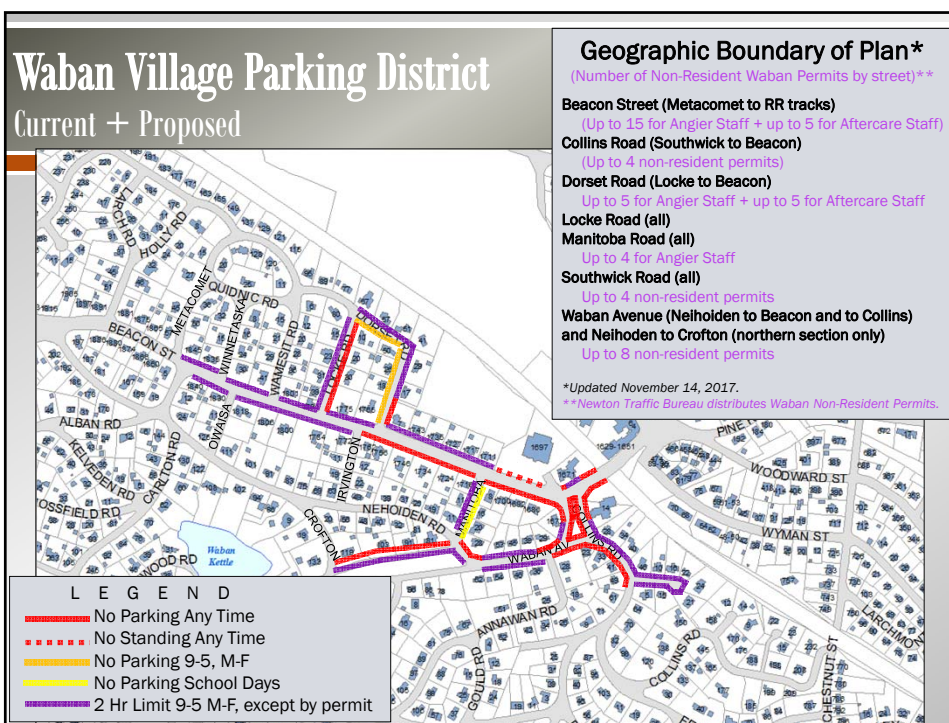
TC84-17

- Take No Action
- Or, consider adding this section of Waban Avenue into the Waban Village Parking Plan *(as shown in the next slide)*
 - No parking on north side
 - 2 Hr Limit 9-5 M-F, except by permit on the south side
 - 4 new permits to become available for non-residents
 - Provides parking for residents and their visitors, activities in the neighborhood
 - Discourages commuters from parking – Woodland or Riverside MBTA has parking availability

9.22.16

46

Traffic Council



Optional TPR Language

TC84-17

By DELETING from **Sec. TPR-208. Waban Village Parking District.**, the following:

(g) The maximum number of Waban village parking permits issued to a non-resident shall be as follows:

Up to four (4) Waban Village Parking Permits for Waban Avenue.

By INSERTING into **Sec. TPR-208. Waban Village Parking District**, the following:

(g) The maximum number of Waban village parking permits issued to a non-resident shall be as follows:

Up to eight (8) Waban Village Parking Permits for Waban Avenue.

(c) The following streets or sections of streets compose the geographic boundary of the Waban Village Parking District:

Waban Avenue

(d) Northern section, Neiholden Road to Crofton Road.

CAN BE APPEALED
Appeal Deadline is Dec 6, 2017

Optional TPR Language (continued)	TC84-17
<p>By DELETING from Sec. TPR-176. Parking regulations pertaining to particular streets., the following:</p> <p><i>Waban Avenue</i></p> <p>(2) Two-hour limit, 9:00 a.m. to 5:00 p.m., except by Waban Resident parking permit (Up to four non-resident permits permitted).</p> <p>By INSERTING into Sec. TPR-176. Parking regulations pertaining to particular streets., the following:</p> <p><i>Waban Avenue</i></p> <p>(1) Prohibited, all times, all hours:</p> <p>e) north side, Northern section, Neiholden Road to Crofton Road</p> <p>(2) Two-hour limit, 9:00 a.m. to 5:00 p.m., except by Waban Resident parking permit (Up to eight non-resident permits permitted).</p> <p>e) south side, Northern section, Neiholden Road to Crofton Road</p> <div data-bbox="933 856 1247 919" style="background-color: yellow; border: 1px solid black; padding: 2px; text-align: center;"> CAN BE APPEALED Appeal Deadline is Dec 6, 2017 </div> <div style="display: flex; justify-content: space-between; margin-top: 20px;"> 11.16.17 49 Traffic Council </div>	

Follow-Up Actions (if added to Waban Parking District)	TC84-17
<p>Four <i>additional</i> non-resident permits would become available to park on Waban Avenue. Traffic Bureau may choose:</p> <ul style="list-style-type: none"> • To distribute them to the Angier School Principal for distribution to staff • To distribute them to other non-residents working in the area • Not to distribute at this time. <div style="display: flex; justify-content: space-between; margin-top: 20px;"> 11.16.17 50 Traffic Council </div>	

TC122-17

51

Update the TPR for turning restrictions from Beacon Street onto Beethoven Ave

11.16.17

51

Traffic Council

Photo of existing signage

TC122-17

11.16.17

52

Traffic Council

Existing TPR Regulations	TC122-17
<p>Sec. TPR-85. One-way streets.</p> <p>Beethoven Avenue, from 100 feet south of Beacon Street to Beacon Street, school days, 8:00 a.m. to 9:00 a.m. and 2:30 p.m. to 3:30 p.m.</p>	
11.16.17	53 Traffic Council

Optional TPR Language	TC122-17
<p>By DELETING FROM the provisions of Sec. TPR-85. One-way streets., the following: Beethoven Avenue, from 100 feet south of Beacon Street to Beacon Street, school days, 8:00 a.m. to 9:00 a.m. and 2:30 p.m. to 3:30 p.m.</p> <p>By INSERTING INTO the provisions of Sec. TPR-87. Left turns prohibited., the following: Beacon Street onto Beethoven Avenue, Mondays, Wednesdays, Thursdays, Fridays, School Days, 8:00 a.m. to 9:00 a.m. and 2:30 p.m. to 3:30 p.m., Tuesdays, School Days, 8:00 a.m. to 9:00 a.m. and 12:00 p.m. to 1:00 p.m.</p> <p>By INSERTING INTO the provisions of Sec. TPR-89. Right turns prohibited., the following: Beacon Street onto Beethoven Avenue, Mondays, Wednesdays, Thursdays, Fridays, School Days, 8:00 a.m. to 9:00 a.m. and 2:30 p.m. to 3:30 p.m., Tuesdays, School Days, 8:00 a.m. to 9:00 a.m. and 12:00 p.m. to 1:00 p.m.</p> <p>By INSERTING INTO the provisions of Sec. TPR-99. Through travel prohibited ., the following: Evelyn Road onto Beethoven Avenue, Mondays, Wednesdays, Thursdays, Fridays, School Days, 8:00 a.m. to 9:00 a.m. and 2:30 p.m. to 3:30 p.m., Tuesdays, School Days, 8:00 a.m. to 9:00 a.m. and 12:00 p.m. to 1:00 p.m.</p>	
11.16.17	54 Traffic Council

Request made to postpone this item

TC9-17

55

RRFB to be installed on Lagrange Street between the Kessler Woods site
and the Brookline Town Line

11.16.17
55
Traffic Council

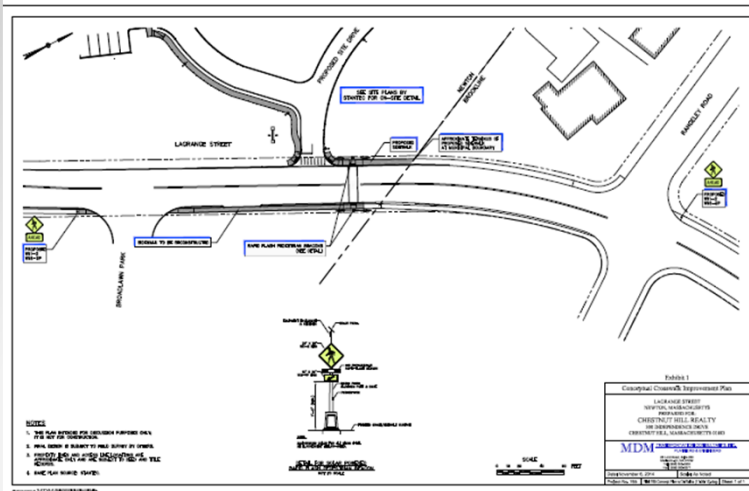
Location Map: Lagrange Street
TC9-17



11.16.17
56
Traffic Council

Site Plan

TC9-17



11.16.17

57

Traffic Council

Proposed TPR Language

TC9-17

By INSERTING into the provisions of **Sec. TPR-146. Flashing warning light locations**, the following:

Lagrange Street, 20 and 60 feet west of the Brookline Town Line: Flashing yellow (pedestrian activated).

CAN BE APPEALED
Appeal Deadline is Dec 6, 2017

11.16.17

58

Traffic Council

TC121-17

59

Addition of a bus zone on Albemarle Road

11.16.17
59
Traffic Council

Location Map: Albemarle Road
TC121-17

11.16.17
60
Traffic Council

Albemarle Road angled spaces

TC121-17



11.16.17

61

Traffic Council

Temporary Parking Regulations

TC121-17



11.16.17

62

Traffic Council

Current Albemarle Rd Parking Regulations	TC121-17
<p><i>Albemarle Road</i></p> <p>(1) Prohibited, all days:</p> <p>a) East side of westerly roadway from Watertown Street to Crafts Street.</p> <p>b) West side of easterly roadway from Watertown Street to Crafts Street.</p> <p>c) West side of easterly roadway from Nevada Street to end.</p> <p>(2) Prohibited, all days, 10:30 p.m. to 7:00 a.m.:</p> <p>a) East side of easterly roadway from Watertown Street to Crafts Street.</p> <p>(3) Prohibited, all days, 8:00 p.m. to 7:00 a.m.:</p> <p>a) West side of westerly roadway from Crafts Street to footpath.</p> <p>(4) Live parking, school days, 8:00 a.m. to 4:00 p.m., from Watertown Street northerly 300'.</p>	
11.16.17	63 Traffic Council

Parking Observations	TC121-17
<p><u>Parking Observations</u></p> <ul style="list-style-type: none"> • 0 (11AM Wednesday 11/1/17) • 2 (12:30 PM Thursday 11/2/17) • 1 (12:15 PM Tuesday 11/7/17) • 1 (11:45 AM Monday 11/13/17) • 0 (1:45 PM Monday 11/13/17) 	
11.16.17	64 Traffic Council

Potential Action	TC121-17
<p>1) Repaint curb and spaces to highlight that there is no parking during certain hours 2) Add permanent signage 3) Modify the TPR to restrict parking during certain hours (see below)</p> <p><u>Proposed changes to the TPR for Albemarle Road (add #5 below)</u></p> <p>(1) Prohibited, all days: a) East side of westerly roadway from Watertown Street to Crafts Street. b) West side of easterly roadway from Watertown Street to Crafts Street. c) West side of easterly roadway from Nevada Street to end.</p> <p>(2) Prohibited, all days, 10:30 p.m. to 7:00 a.m.: a) East side of easterly roadway from Watertown Street to Crafts Street.</p> <p>(3) Prohibited, all days, 8:00 p.m. to 7:00 a.m.: a) West side of westerly roadway from Crafts Street to footpath.</p> <p>(4) Live parking, school days, 8:00 a.m. to 4:00 p.m., from Watertown Street northerly 300’.</p> <p>(5) School Bus Parking Only, east side of easterly roadway, from a point 975 feet south of Waltham St, 330 feet southerly, 7:00 a.m. to 8:00 a.m. and 1:00 p.m. to 3:00 p.m., school days.</p>	
11.16.17	65 Traffic Council

Proposed TPR Language	TC121-17
<p>By INSERTING into Sec. TPR-176. Parking regulations pertaining to particular streets., the following:</p> <p><i>Albemarle Road</i></p> <p>(5) School Bus Parking Only, east side of easterly roadway, from a point 975 feet south of Waltham St, 330 feet southerly, 7:00 a.m. to 8:00 a.m. and 1:00 p.m. to 3:00 p.m., school days.</p>	
11.16.17	66 Traffic Council

CAN BE APPEALED
Appeal Deadline is Dec 6, 2017

TC115-17

86 67 63

Request to extend the parking meter zone on Commonwealth Avenue at the Boston City Line

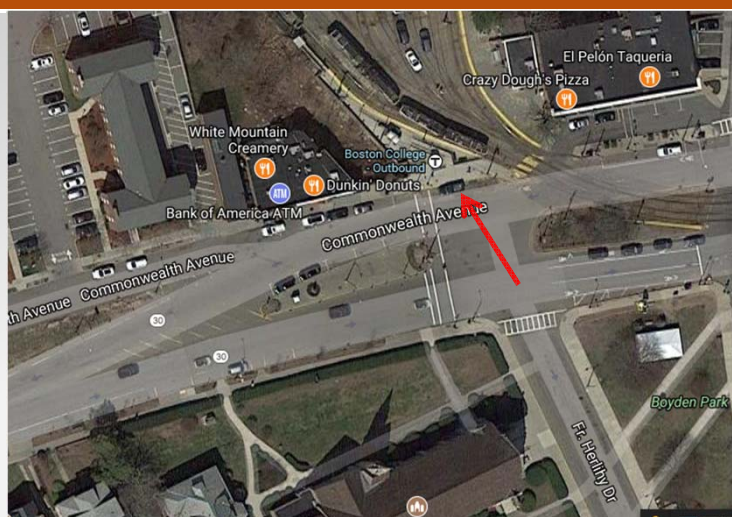
11.16.17

67

Traffic Council

Location Map

TC115-17



11.16.17

68

Traffic Council

Photo: Comm Ave at Boston City Line

TC115-17



11.16.17

69

Traffic Council

Proposed TPR Language

** from 10.26.17 meeting**

TC115-17

By REMOVING FROM the provisions of **Sec. TPR-176. Parking regulations pertaining to particular streets.**, the following:

Commonwealth Avenue

(9) Parking meter zone, one-hour limit, 8:00 a.m. to 6:00 p.m., North Drive:

- a) North side, from a point **140 feet west** of the Boston/Newton city line, westerly 88 feet (four meters).
- b) South side, from a point 140 feet west of the Boston/Newton City line, westerly 66 feet (three meters).

By INSERTING INTO the provisions of **Sec. TPR-176. Parking regulations pertaining to particular streets.**, the following:

Commonwealth Avenue

(9) Parking meter zone, one-hour limit, 8:00 a.m. to 6:00 p.m., North Drive:

- a) North side, from a point **15 feet west** of the Boston/Newton city line, westerly 160 feet.
- b) South side, from a point 90 feet west of the Boston/Newton City line, westerly 100 feet.

11.16.17

70

Traffic Council

Feedback from Traffic Superintendent


TC115-17

- No opportunity to add meters in this area due to underground utilities
- Recommends time-restricted zone, signs to be attached onto nearby poles



11.16.17

71



Traffic Council

Proposed TPR Language

TC115-17

By INSERTING INTO the provisions of **Sec. TPR-176. Parking regulations pertaining to particular streets.**, the following:

Commonwealth Avenue

(5) One-hour limit, Saturdays included, 8:00 a.m. to 6:00 p.m.:

a) North side, from a point 15 feet west of the Boston/Newton city line, westerly 45 feet.

and renumbering remainder

CAN BE APPEALED
Appeal Deadline is Dec 6, 2017

11.16.17

72

Traffic Council